

Knoxville Regional Transportation Planning Organization TRANSPORTATION IMPROVEMENT PROGRAM FY 2020-2023

TIP No.	20-2014-035	Revision No.	0	Mobility Plan No.	09-257
TDOT PIN	101651.02	STIP No.	2005021		
Project Name	SR 115 / US 129 (Relocated Alcoa Hwy.)				
Lead Agency	TDOT				
Total Project Cost	\$100,000,000				

Project Description	New alignment, four lane divided facility, construct an interchange at Pellissippi Parkway (SR-162)				
Termini/Intersection	Proposed interchange at Tyson Blvd. to Pellissippi Pkwy (SR-162)				
Counties	Blount				
City/Agency	Blount County				
Length	2.9	(miles)	Conformity Status	Non-Exempt	

Additional Details

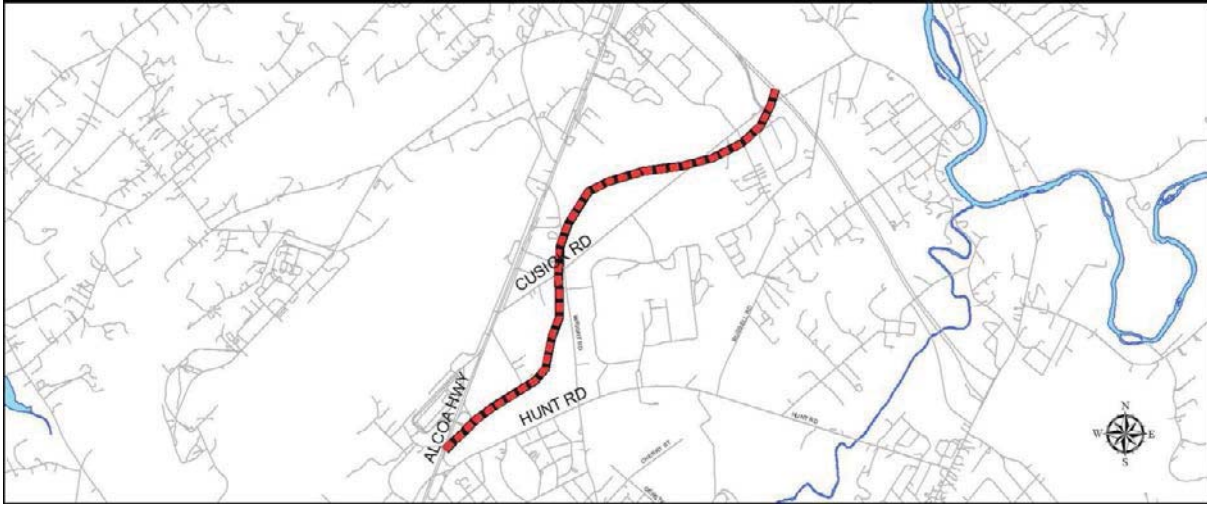
Programmed Funds

FY	Phase	Funding Type	Total Funds	Federal	State	Local	Other
2021	CON	NHPP	\$67,500,000	\$54,000,000	\$13,500,000	\$0	\$0
Total			\$67,500,000	\$54,000,000	\$13,500,000	\$0	\$0

Revision Date

Revision Details

Previous TIP No.



PNO: 2005021 **ESTIP** 20052115449 **LEAD AGENCY** TDOT

PIN: 101651.02 **TIP #:** 20-2014-035 **TOTAL PROJECT COST** \$100,000,000

ROUTE SR-115 (US-129)
RELOCATED
ALCOA
HIGHWAY **COUNTY** BLOUNT

TERMINI **LENGTH (mi.)** 2.9

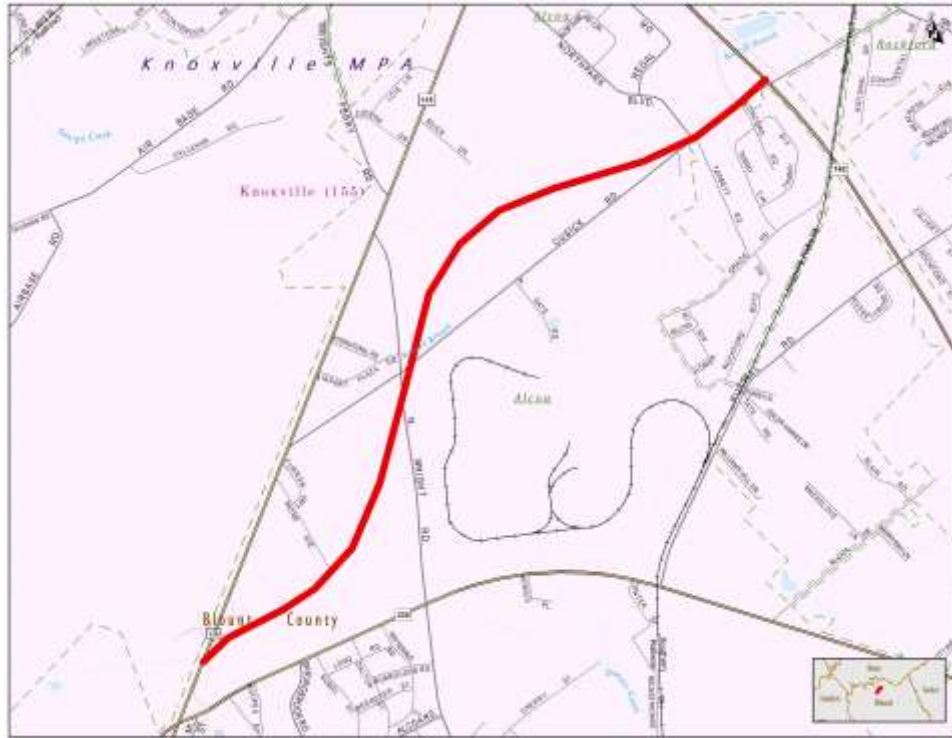
(RELOCATED ALCOA HIGHWAY), FROM PROPOSED INTERCHANGE AT TYSON BLVD TO SR-162 (PELLISSIPPI PARKWAY) (IA)

PROJECT DESCRIPTION

NEW ALIGNMENT, NEW FOUR LANE DIVIDED FACILITY, CONSTRUCT AN INTERCHANGE AT PELLISSIPPI PARKWAY (SR-162)

REMARK XX

FY	PNO	PHASE	FDCODE	TOTDOLLARS	FED\$	STA\$	LOC\$
2022	2005021	CONST	NHPP	67,500,000	54,000,000	13,500,000	



Knoxville Regional Transportation Planning Organization

TRANSPORTATION IMPROVEMENT PROGRAM FY 2020-2023

ORIGINAL

TIP No.	20-2014-035	Revision No.	0	Mobility Plan No.	09-257
TDOT PIN	101651.02	STIP No.	2005021		
Project Name	SR 115 / US 129 (Relocated Alcoa Hwy.)				
Lead Agency	TDOT				
Total Project Cost	\$100,000,000				

Project Description	New alignment, four lane divided facility, construct an interchange at Pellissippi Parkway (SR-162)				
Termini/Intersection	Proposed interchange at Tyson Blvd. to Pellissippi Pkwy (SR-162)				
Counties	Blount				
City/Agency	Blount County				
Length	2.9	(miles)	Conformity Status	Non-Exempt	

Additional Details

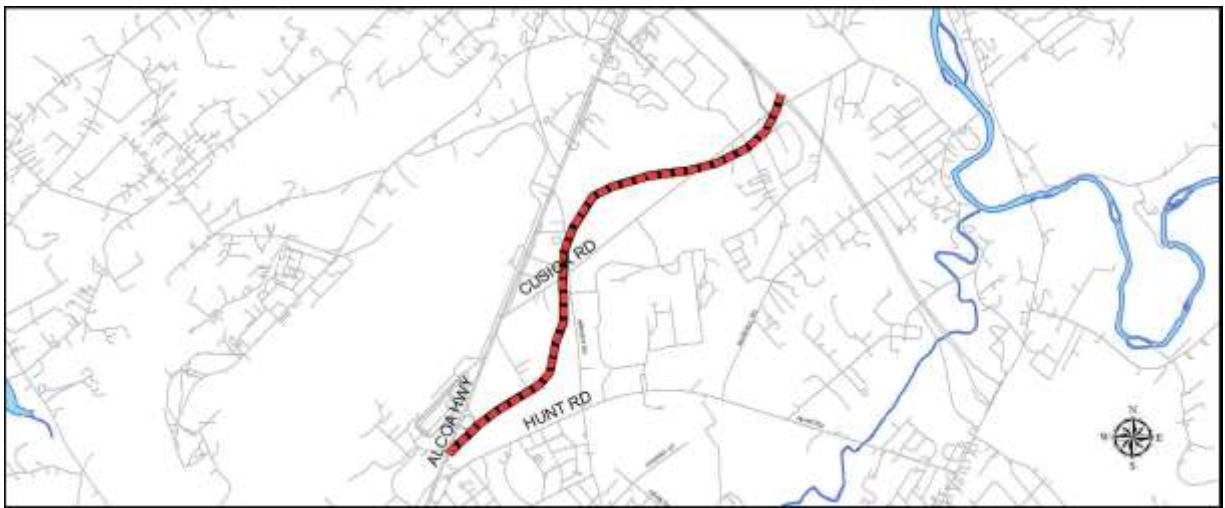
Programmed Funds

FY	Phase	Funding Type	Total Funds	Federal	State	Local	Other
2021	CON	NHPP	\$67,500,000	\$54,000,000	\$13,500,000	\$0	\$0
Total			\$67,500,000	\$54,000,000	\$13,500,000	\$0	\$0

Revision Date

Revision Details

Previous TIP No.



Knoxville Regional Transportation Planning Organization TRANSPORTATION IMPROVEMENT PROGRAM FY 2020-2023

MODIFIED

TIP No.	20-2014-035	Revision No.	1	Mobility Plan No.	09-257
TDOT PIN	101651.02	STIP No.	2005021		
Project Name	SR 115 / US 129 (Relocated Alcoa Hwy.)				
Lead Agency	TDOT				
Total Project Cost	\$100,000,000				

Project Description	New alignment, four lane divided facility, construct an interchange at Pellissippi Parkway (SR-162)				
Termini/Intersection	Proposed interchange at Tyson Blvd. to Pellissippi Pkwy (SR-162)				
Counties	Blount				
City/Agency	Blount County				
Length	2.9	(miles)	Conformity Status	Non-Exempt	

Additional Details

Programmed Funds

FY	Phase	Funding Type	Total Funds	Federal	State	Local	Other
2022	CON	NHPP	\$67,500,000	\$54,000,000	\$13,500,000	\$0	\$0
Total			\$67,500,000	\$54,000,000	\$13,500,000	\$0	\$0

Revision Date	7/29/2020
Revision Details	Modify project to move CON from FY 2021 to FY 2022. This modification makes no changes to funding or total project cost.
Previous TIP No.	2008-152, 2011-037, 2014-035, 17-2014-035

