

Knoxville Regional Transportation Planning Organization TRANSPORTATION IMPROVEMENT PROGRAM FY 2020-2023

TIP No.	20-2011-082	Revision No.	0	Mobility Plan No.	09-262
TDOT PIN	101725.02	STIP No.	2005060		
Project Name	Montvale Road (SR-336)				
Lead Agency	TDOT				
Total Project Cost	\$11,900,000				

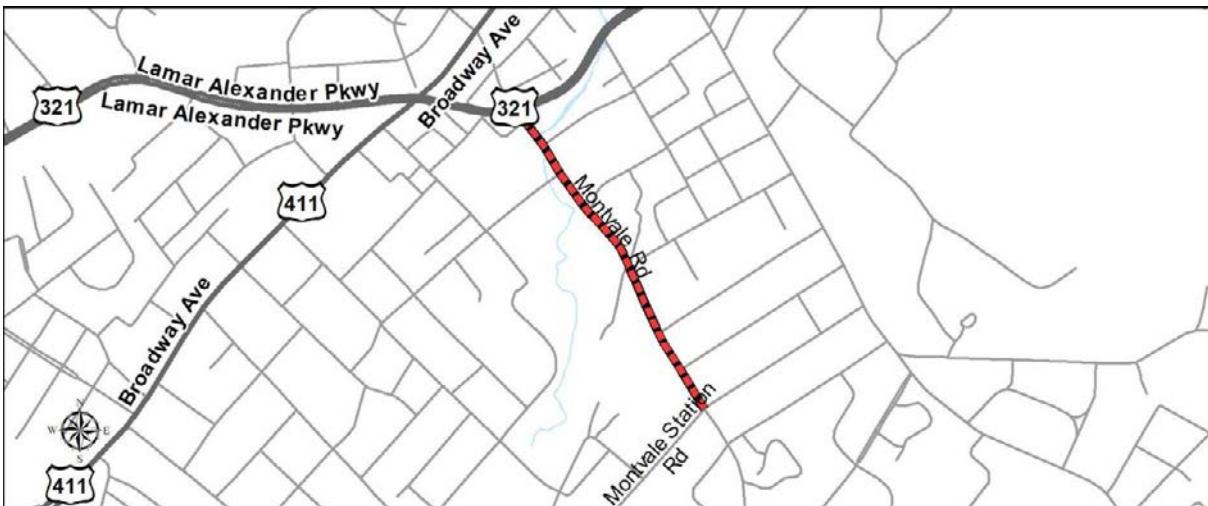
Project Description	Widen existing roadway to 2 - 12 foot travel lanes with a 12 foot center turn lane including curb and gutter, sidewalk and a multiuse path.				
Termini/Intersection	(Montvale Road) Montvale Station Road to SR-73 (Lamar Alexander Parkway) (IA)				
Counties	Blount				
City/Agency	City of Maryville				
Length	0.6	(miles)	Conformity Status	Non-Exempt	

Additional Details

Programmed Funds

FY	Phase	Funding Type	Total Funds	Federal	State	Local	Other
2021	ROW	S-STBG	\$5,300,000	\$4,240,000	\$1,060,000	\$0	\$0
2022	CON	S-STBG	\$6,500,000	\$5,200,000	\$1,300,000	\$0	\$0
Total			\$11,800,000	\$9,440,000	\$2,360,000	\$0	\$0

Revision Date	<input style="width: 90%;" type="text"/>
Revision Details	<input style="width: 95%;" type="text"/>
Previous TIP No.	2011-082, 17-2011-082



PNO: 2005060 ESTIP: 20052336456 LEAD AGENCY: TDOT

PIN: 101725.02 TIP #: 20-2011-082 TOTAL PROJECT COST: \$12,800,000

ROUTE: SR-336 COUNTY: BLOUNT

TERMINI: LENGTH (mi.): .60

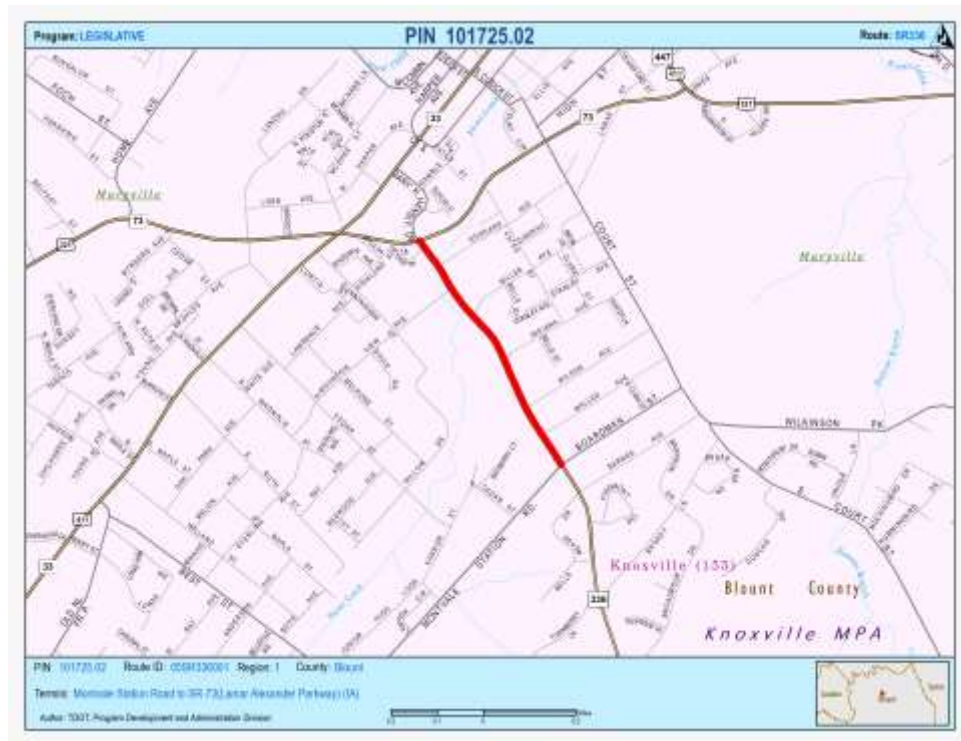
MONTVALE STATION ROAD TO SR-73 (LAMAR ALEXANDER PARKWAY) (IA)

PROJECT DESCRIPTION

WIDEN EXISTING ROADWAY TO 2 - 12 FOOT TRAVEL LANES WITH A 12 FOOT CENTER TURN LANE INCLUDING CURB AND GUTTER, SIDEWALK, AND A MULTIUSE PATH.

REMARK:

FY	PNO	PHASE	FDCODE	TOTDOLLARS	FED\$	STA\$	LOC\$
2021	2005060	ROW	STBG	5,300,000	4,240,000	1,060,000	
2023	2005060	CONST	STBG	6,500,000	5,200,000	1,300,000	



Knoxville Regional Transportation Planning Organization TRANSPORTATION IMPROVEMENT PROGRAM FY 2020-2023

ORIGINAL

TIP No.	20-2011-082	Revision No.	0	Mobility Plan No.	09-262
TDOT PIN	101725.02	STIP No.	2005060		
Project Name	Montvale Road (SR-336)				
Lead Agency	TDOT				
Total Project Cost	\$11,900,000				

Project Description	Widen existing roadway to 2 - 12 foot travel lanes with a 12 foot center turn lane including curb and gutter, sidewalk and a multiuse path.				
Termini/Intersection	(Montvale Road) Montvale Station Road to SR-73 (Lamar Alexander Parkway) (IA)				
Counties	Blount				
City/Agency	City of Maryville				
Length	0.6	(miles)	Conformity Status	Non-Exempt	

Additional Details

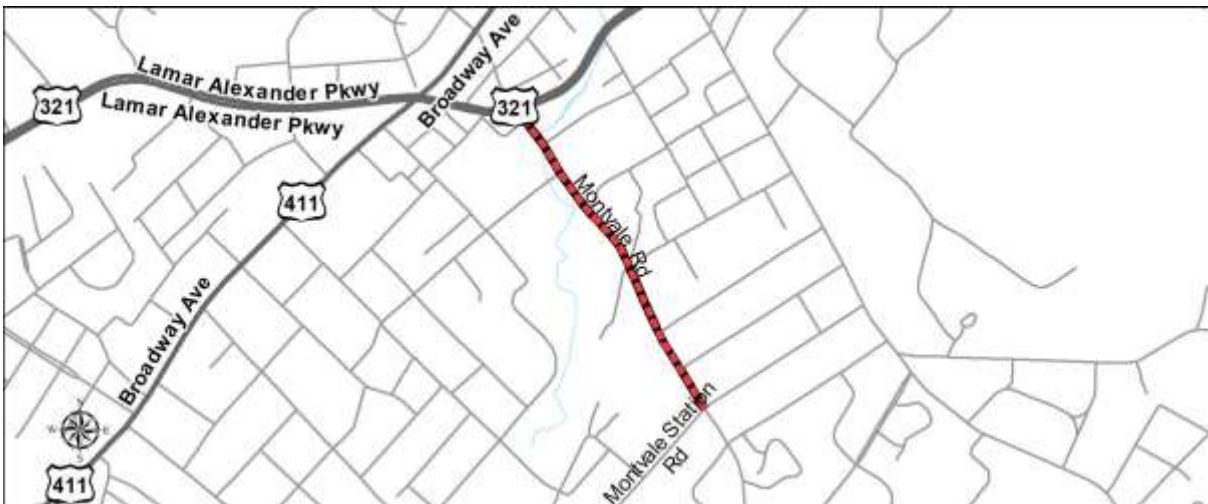
Programmed Funds

FY	Phase	Funding Type	Total Funds	Federal	State	Local	Other
2021	ROW	S-STBG	\$5,300,000	\$4,240,000	\$1,060,000	\$0	\$0
2022	CON	S-STBG	\$6,500,000	\$5,200,000	\$1,300,000	\$0	\$0
Total			\$11,800,000	\$9,440,000	\$2,360,000	\$0	\$0

Revision Date

Revision Details

Previous TIP No.



Knoxville Regional Transportation Planning Organization TRANSPORTATION IMPROVEMENT PROGRAM FY 2020-2023

MODIFIED

TIP No.	20-2011-082	Revision No.	1	Mobility Plan No.	09-262
TDOT PIN	101725.02	STIP No.	2005060		
Project Name	Montvale Road (SR-336)				
Lead Agency	TDOT				
Total Project Cost	\$12,800,000				

Project Description	Widen existing roadway to 2 - 12 foot travel lanes with a 12 foot center turn lane including curb and gutter, sidewalk and a multiuse path.				
Termini/Intersection	(Montvale Road) Montvale Station Road to SR-73 (Lamar Alexander Parkway) (IA)				
Counties	Blount				
City/Agency	City of Maryville				
Length	0.6	(miles)	Conformity Status	Non-Exempt	

Additional Details

Programmed Funds

FY	Phase	Funding Type	Total Funds	Federal	State	Local	Other
2021	ROW	S-STBG	\$5,300,000	\$4,240,000	\$1,060,000	\$0	\$0
2023	CON	S-STBG	\$6,500,000	\$5,200,000	\$1,300,000	\$0	\$0
Total			\$11,800,000	\$9,440,000	\$2,360,000	\$0	\$0

Revision Date	8/12/2020
Revision Details	Modify project to move construction from FY 2022 to FY 2023 for budget purposes. The total project cost is increased to \$12,800,000 to account for previous phases.
Previous TIP No.	2011-082, 17-2011-082

